



Beaufort County Public Works Stormwater Infrastructure Project Summary

Project Summary: Royal Pines Subdivision - Wade Hampton Drive Outfall

Activity: Routine/Preventive Maintenance

Narrative Description of Project:

Project improved 455 L.F. of drainage system. Cleaned out 310 L.F. of channel. Upsized 145 L.F. of channel pipe to correct elevation. Installed (1) access pipe, (1) access gate, sod and rip rap for erosion control. Repaired washout.

Completion: Apr-13

2013-690 / Royal Pines Subdivision	Labor Hours	Labor Cost	Equipment Cost	Material Cost	Contractor Cost	Indirect Labor	Total Cost
AGI / Access Gate - Installed	34.0	\$779.28	\$34.17	\$224.95	\$0.00	\$339.15	\$1,377.55
AUDIT / Audit Project	1.5	\$31.34	\$0.00	\$0.00	\$0.00	\$19.85	\$51.18
BKFILL / Back Fill	20.0	\$417.80	\$304.24	\$137.84	\$0.00	\$264.60	\$1,124.48
HAUL / Hauling	113.5	\$2,478.06	\$1,220.72	\$1,568.88	\$0.00	\$1,559.15	\$6,826.80
ODCO / Outfall ditch - cleaned out	40.0	\$916.80	\$170.27	\$804.45	\$0.00	\$399.00	\$2,290.52
OFPI / Outfall Pipe - Installation	40.0	\$916.80	\$276.60	\$3,355.96	\$0.00	\$399.00	\$4,948.36
ONJV / Onsite Job Visit	79.0	\$2,286.80	\$301.50	\$162.29	\$0.00	\$1,771.43	\$4,522.01
PP / Project Preparation	17.0	\$415.27	\$28.14	\$24.80	\$0.00	\$180.54	\$648.75
RPWO / Repaired Washout	9.0	\$202.80	\$12.06	\$12.71	\$0.00	\$79.38	\$306.95
SI / Sod - Installation	40.0	\$916.80	\$158.40	\$14.57	\$0.00	\$399.00	\$1,488.77
WSDR / Workshelf - Dressed	14.0	\$292.46	\$115.17	\$92.82	\$0.00	\$185.22	\$685.67
2013-690 / Royal Pines Subdivision Sub Total	408.0	\$9,654.20	\$2,621.27	\$6,399.25	\$0.00	\$5,596.31	\$24,271.04
 Grand Total	 408.0	 \$9,654.20	 \$2,621.27	 \$6,399.25	 \$0.00	 \$5,596.31	 \$24,271.04

Before



During



After



Project: Royal Pines Subdivision- Wade Hampton Drive

Activity: Routine/ Preventive Maintenance















Project #: 2013-690

Township: Lady's Island

Completed: April 2013

Legend

TYPE

-  River
-  Creek/Stream
-  River/Creek/Marsh BANK
-  Channel (fka Outfall)
-  Channel Pipe
-  Lateral
-  Lateral Pipe
-  Roadside
-  Roadside Pipe
-  Road Pipe
-  Crossline Pipe
-  Driveway Pipe
-  Access Pipe
-  Bleeder Pipe



1 inch = 91 feet

Prepared By: BC Stormwater Management Utility

Date Print: 5/31/13

File:C:/sethdata/projects/projectmaps/Wade Hampton Dr 2013-690